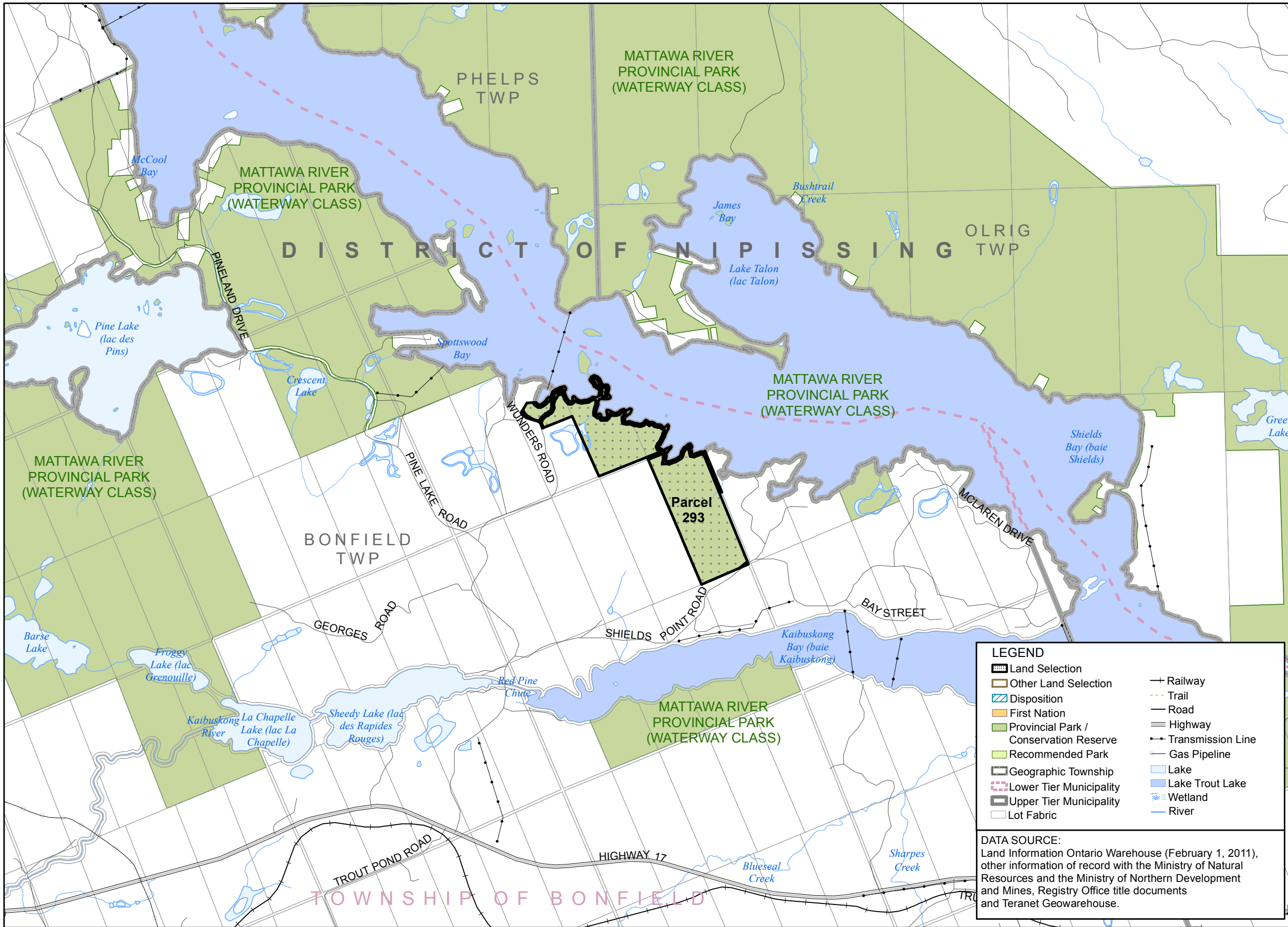
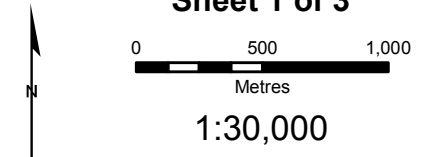


APPENDIX 5.1.1 - Proposed Settlement Lands

ALGONQUIN LAND CLAIM DESCRIPTIVE PLAN PARCEL 293

Sheet 1 of 3



LEGEND

Land Selection	Railway
Other Land Selection	Trail
Disposition	Road
First Nation	Highway
Provincial Park / Conservation Reserve	Transmission Line
Recommended Park	Gas Pipeline
Geographic Township	Lake
Lower Tier Municipality	Lake Trout Lake
Upper Tier Municipality	Wetland
Lot Fabric	River

DATA SOURCE:
Land Information Ontario Warehouse (February 1, 2011), other information of record with the Ministry of Natural Resources and the Ministry of Northern Development and Mines, Registry Office title documents and Teranet Geowarehouse.

1. **CAUTION: THIS IS NOT A PLAN OF SURVEY**
2. This Descriptive Plan is a graphic illustration of the Settlement Lands identified in the Settlement Agreement of the Algonquin Land Claim. This plan is intended to illustrate the complex inter-relationships between the Settlement Lands and other previous dispositions and alienations of public lands and is necessary to prevent duplicate or overlapping tenure commitments on the same lands.
3. This Descriptive Plan has been prepared from the best available information but without benefit of survey. The absolute and relative positional accuracy of the data shown hereon has not been verified. Discrepancies between different data sources are known to exist. Do not use this Plan as evidence of the location of legal boundaries, township lot fabric, features, or routes. Do not rely on this Plan to determine the extent of parcel areas, the existence of navigable bodies of water nor as a guide for navigation.
4. Any sale, lease or other disposition of lands illustrated hereon made pursuant to the Settlement Agreement of the Algonquin Land Claim is limited to the extent of the un-alienated rights held by the Ministry of Natural Resources and every grant shall be subject to the provisions of the statute of the Bed of Navigable Waters Act, R.S.O. 1990, Chapter B.4.
5. The boundary information must be read in conjunction with all Notes appearing in and on the Plan series and within the terms of the Settlement Agreement. Should the provisions contained on the Descriptive Plan be found to conflict with the terms contained within the Settlement Agreement the terms contained within the Settlement Agreement shall prevail. Nothing hereon contained, except the provision for the application of "The Bed of Navigable Waters Act" aforesaid, shall affect the interpretation which would, apart from this Descriptive Plan, be put upon the words of any letters patent hereafter issued under the Great Seal of the Province of Ontario, or of any lease or other conveyance, or of any contract heretofore or hereafter made under the direction of the Province of Ontario.
6. Survey Instructions from the Surveyor General of Ontario must be obtained prior to establishing any of the boundaries on the ground.


PRODUCED BY:
The Office of the Surveyor General April 17, 2014
Ministry of Natural Resources
© Queen's Printer for Ontario, 2014
Region1_Key_Maps.mxd

APPENDIX 5.1.1 - Proposed Settlement Lands

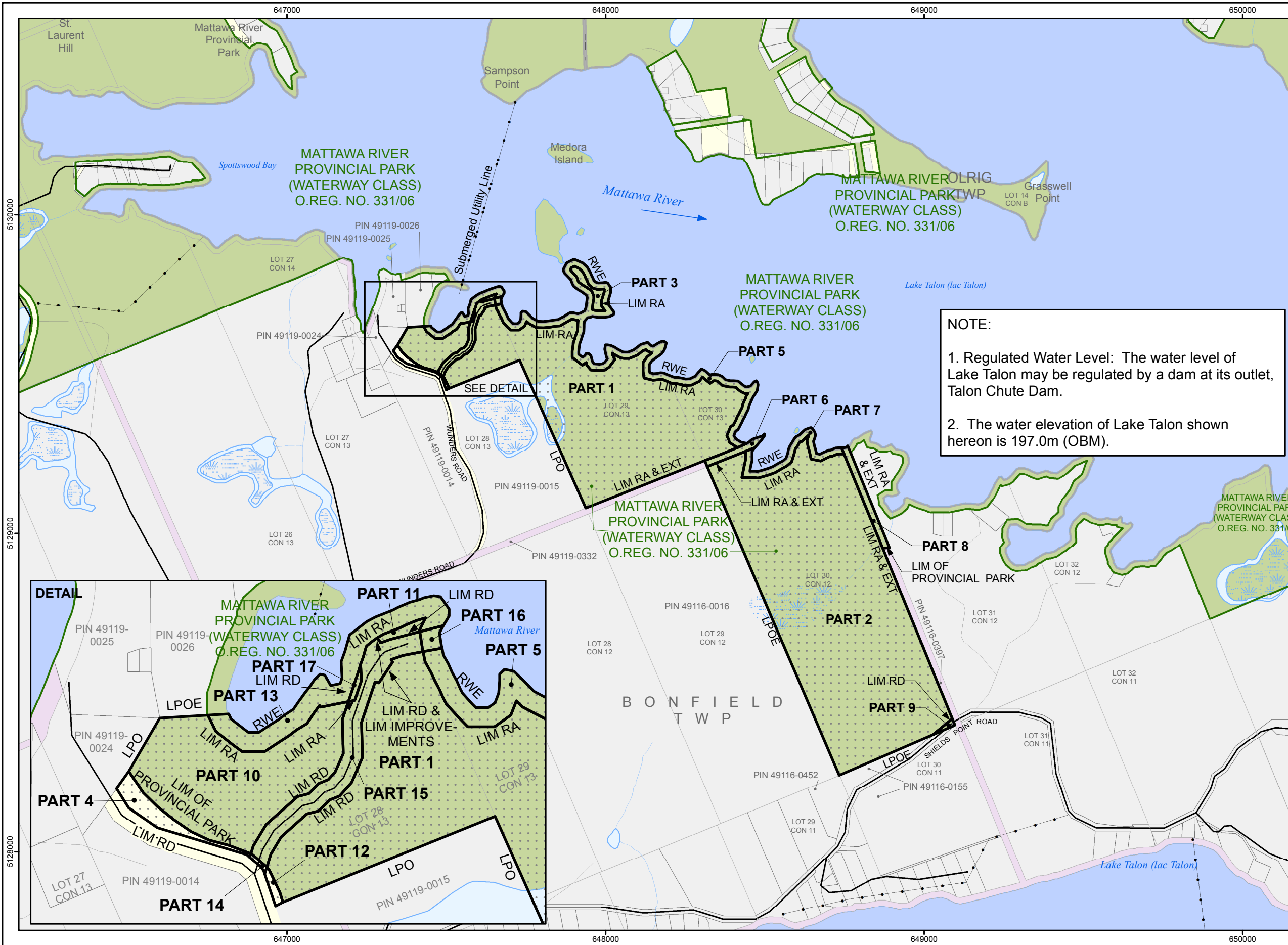
ALGONQUIN LAND CLAIM DESCRIPTIVE PLAN

PARCEL 293

Sheet 2 of 3

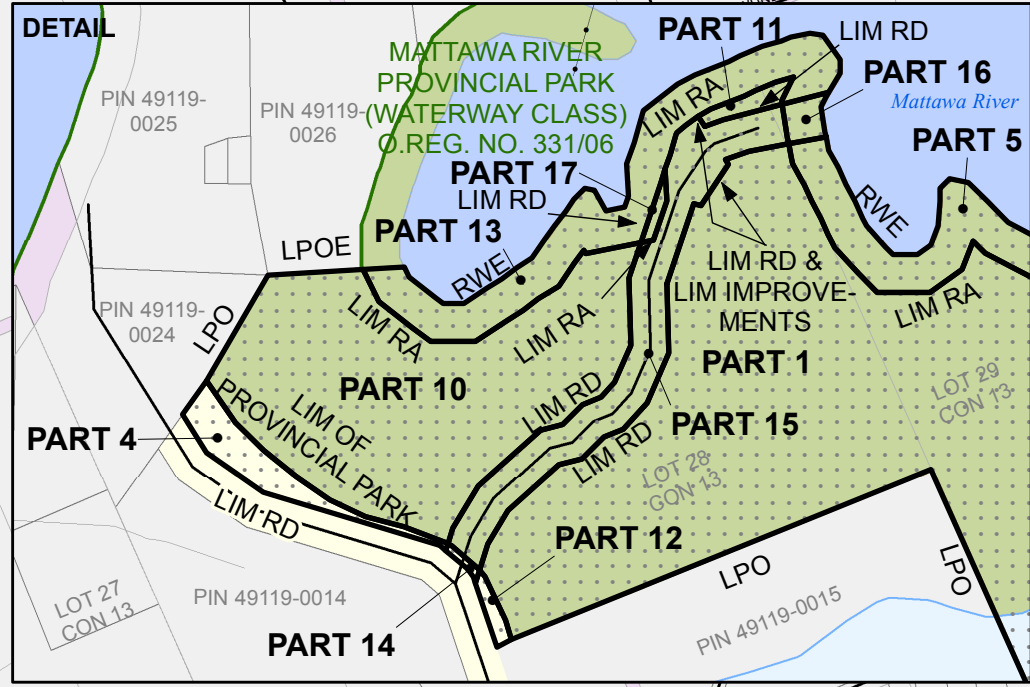


1:12,000



NOTE:

1. Regulated Water Level: The water level of Lake Talon may be regulated by a dam at its outlet, Talon Chute Dam.
2. The water elevation of Lake Talon shown hereon is 197.0m (OBM).



LEGEND

	Land Selection		Railway
	Other Land Selection		Trail
	Disposition		Resource Road
	First Nation		Local / Private Road
	Crown Land		Municipal Road
	Acquired Crown Land		Highway
	Municipal Ownership		Transmission Line
	Private Ownership		Gas Pipeline
	Provincial Park / Conservation Reserve		Lake
	Recommended Park		Lake Trout Lake
	Mining Claim		Wetland
	Geographic Township		River
	Lot Fabric		Contour of Elevation
			Flooding Contour

- NOTES:**
1. **CAUTION: THIS IS NOT A PLAN OF SURVEY**
This map describes the intent of the parcel boundary. The information has been compiled from various sources and the accuracy is not guaranteed. The true location and area on the ground must be determined by survey. Do not rely on this map as a precise indicator of routes, locations of features, nor as a guide for navigation.
 2. Survey Instructions from the Surveyor General of Ontario must be obtained prior to establishing any of the boundaries on the ground.
 3. Projection: NAD83 (CSRS) UTM Zone 17
 4. EXT - Denotes Extended
 5. LIM - Denotes Limit
 6. LL - Denotes Lot Line
 7. LLUP - Denotes Limit of Land Use Permit
 8. LPO - Denotes Limit of Private Ownership
 9. LPOE - Denotes Limit of Private Ownership and Extended
 10. LW - Denotes Limit of Wetland
 11. NS - Denotes Not in Site
 12. RA - Denotes Road Allowance
 13. RWE - Denotes Regulated Water's Edge being the water's edge as affected by the operation of water level control structures, when operated, and otherwise at the water's edge as it occurs naturally.
 14. WE - Denotes Water's Edge

DATA SOURCE:
Land Information Ontario Warehouse (February 1, 2011), other information of record with the Ministry of Natural Resources and the Ministry of Northern Development and Mines, Registry Office title documents and Teranet Geowarehouse.

PRODUCED BY:
The Office of the Surveyor General

April 17, 2014

APPENDIX 5.1.1 - Proposed Settlement Lands

ALGONQUIN LAND CLAIM DESCRIPTIVE PLAN

PARCEL 293

SHEET 3 of 3

DRAFT

PART SCHEDULE						
Part #	Description	Area (ha)	Area Included (ha)	Area Not Included (ha)	Action	Comments
PART 1	Unpatented Crown Land (Mattawa River Provincial Park)	25.1	25.1		Deregulate and Transfer	
PART 2		39.6	39.6			
PART 3		0.4	0.4			
PART 4	Unpatented Crown Land	0.2	0.2		Patent	
PART 5	Road Allowance (Mattawa River Provincial Park)	4.2	4.2		AOO have requested the RA	Ontario to transfer RA in its administration and control
PART 6	Road Allowance (Mattawa River Provincial Park)	0.4		0.4	Excluded	
PART 7	Road Allowance (Mattawa River Provincial Park)	1.1	1.1		AOO have requested the RA	Ontario to transfer RA in its administration and control
PART 8	Road Allowance (Mattawa River Provincial Park)	0.7		0.7	Excluded	
PART 9	Road (Mattawa River Provincial Park)	0.1		0.1	Excluded	This road provides access to adjacent private parcels
PART 10	Unpatented Crown Land (Mattawa River Provincial Park)	2.0	2.0		Deregulate and Transfer	
PART 11		< 0.1	< 0.1			
PART 12	Unpatented Crown Land	< 0.1	< 0.1		Patent	
PART 13	Road Allowance (Mattawa River Provincial Park)	0.7	0.7		AOO have requested the RA	Ontario to transfer RA in its administration and control
PART 14	Road (Unpatented Crown Land)	< 0.1		< 0.1	Excluded	
PART 15	Road & Parking Lot (Mattawa River Provincial Park)	0.6		0.6	Excluded	
PART 16	Road & Road Allowance (Mattawa River Provincial Park)	< 0.1		< 0.1	Excluded	
PART 17	Road & Road Allowance (Mattawa River Provincial Park)	< 0.1		< 0.1	Excluded	
Total Area (ha)		75.1	73.3	1.8		
Total Area (ac)		185.6	181.1	4.4		

NOTE: Total Area as shown is the sum of areas of all parts, including those < 0.1 ha.

PRODUCED BY:
The Office of the Surveyor General April 17, 2014



Ministry of
Natural Resources
© Queen's Printer for Ontario, 2014

APPENDIX 5.1.1 - Proposed Settlement Lands

Stakeholder Activities in Parcel 293

Activity	Description	Status	Size of Area (ac)	Percent of Area Affected (%)
Bait Harvest Area	NB1814	Active	185.8	0.3
Bear Management Area	NB-41-061	Active	115.5	0.5
Certificate of Approval	None known			
Conservation Authority	North Bay - Mattawa Conservation Authority			
Extractable Aggregate	None			
Forest Management Unit	754 - Nipissing Forest			
Land Use Permit	None			
Lease	None			
Licence of Occupation	None			
Mining Claim	None			
Mining Lease	None			
Research Plot	None			
Resident Trapper	None			
Seed Area	None			
Trail	None			
Trapline Area	NB047	Active	115.5	0.4
Wind Power Application	None			

The information included in this table is based on the best information as of August 1, 2013. Information may be subject to change.